






























Policies Map Key



-  Borough Boundary
-  Countryside
-  Limited Development Locations
-  Major Development Locations
-  Modest Development Locations
-  Employment
-  GRT
-  Housing
-  Housing - Self-build
-  Grazeley Allocation (See policy SS3)
-  Arborfield Garrison
-  North Wokingham
-  South Wokingham
-  South of M4
-  Core Employment Areas & Whiteknights Campus (See policy ER2 & ER10)
-  Protected Strategic Transport Areas (See policy SS11)
-  Cycle Route

Green Infrastructure Route (See policy C8)


Representation: POLICY_GREEN_INFRASTRUCTURE_ROUTE_1_1

-  Green Route
-  Green Route Enhancement Areas
-  Proposed Green Route Enhancement Areas
-  Proposed Riverside Footpath
-  Local Geological Site
-  SSSI (See policy NE1)
-  Area of Identified Biodiversity Interest (See policy NE1)
-  Local Green Space (See policy HC4)
-  <all other values>
-  +/- 50m Buffer
-  Valued Landscape Areas
-  Site of Urban Landscape Value

Representation: POLICY_GREEN_BELT__1



-  The Metropolitan Green Belt
-  Air Quality Management Areas (See policy HC6)

Field_Name

-  Flood Zone 2 and 3 Area







AWE Emergency Planning Zones (See policy HC10)

Representation: CONSULT_SAFETY_HAZARD_AREA_MNS_Polygon_TabReader





-  AWE Burghfield: Inner Zone
-  AWE Burghfield: Outer Zone

TBH SPA Mitigation Zones (See policy NE2)

Representation: POLICY_TBH_SPA_MITIGATION_1

-  400m Linear Mitigation Zone
-  5km Linear Mitigation Zone
-  7km Linear Mitigation Zone
-  National Historic Park and Garden (See policy DH5)
-  Scheduled Ancient Monument (See policy DH5)
-  Conservation Area (See policy DH5)

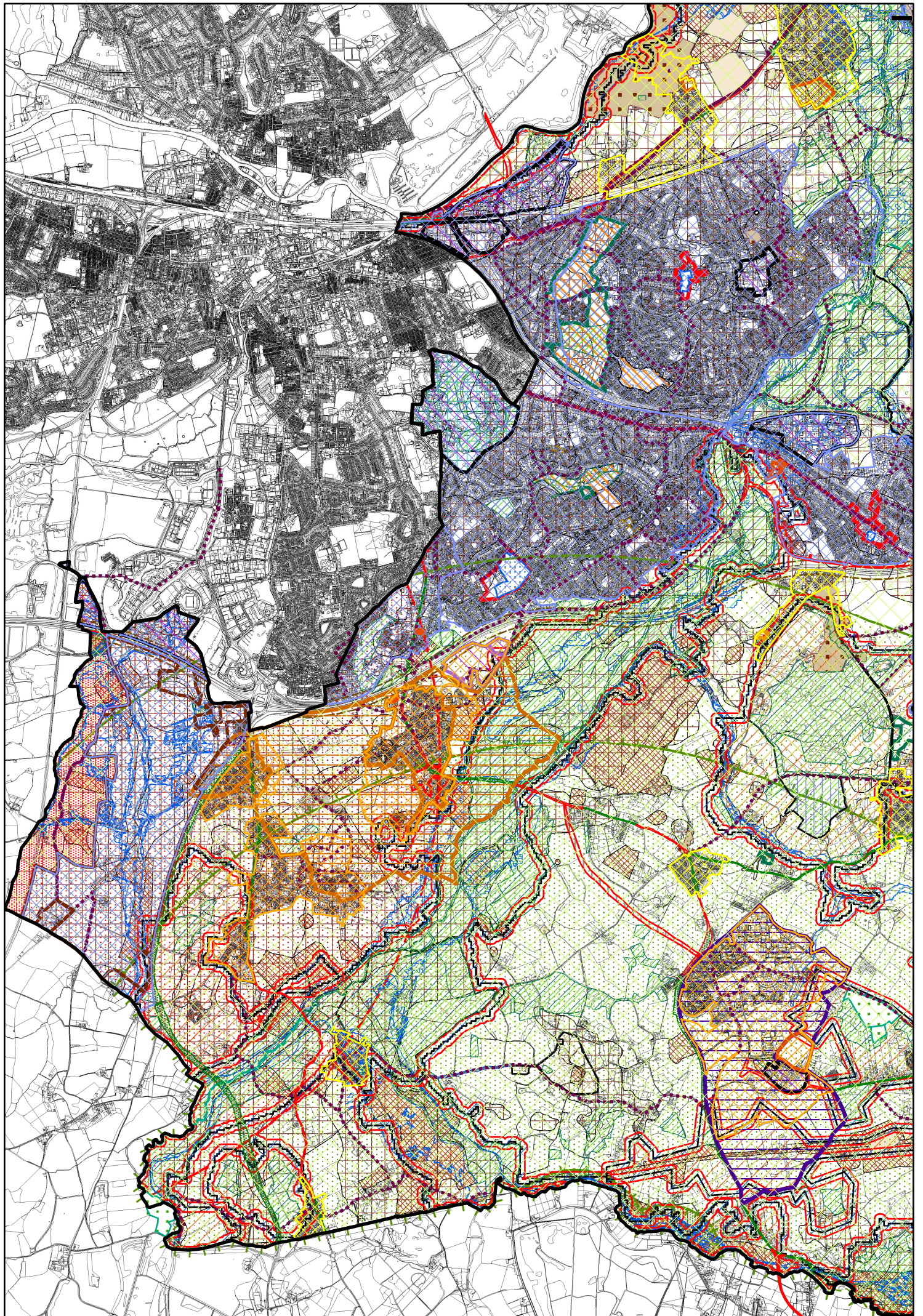
FEATURE_TYPE

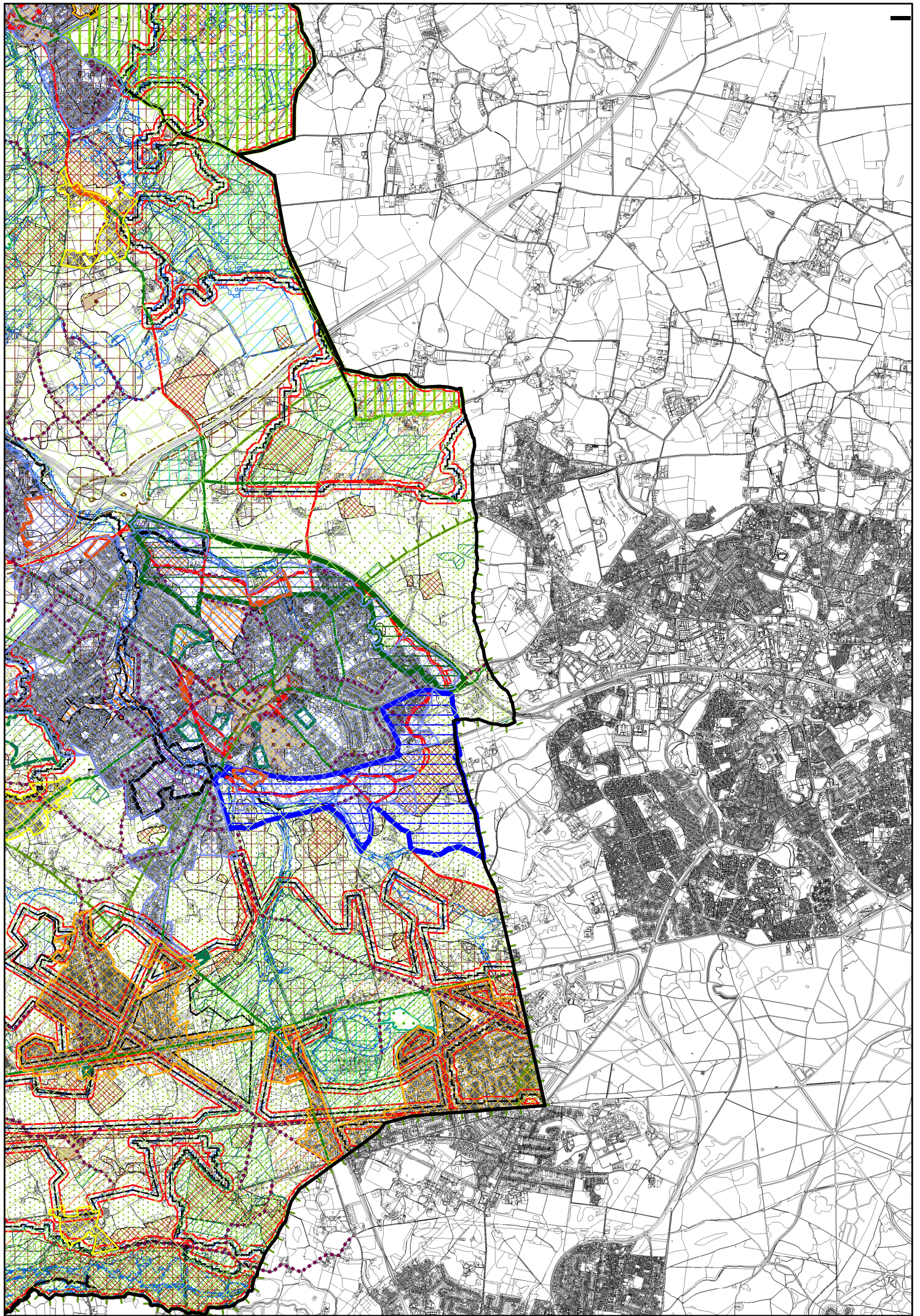
-  Archaeological Site
-  Locally Listed Heritage Assets
-  Local Historic Parks and Gardens (See policy DH5)
-  Primary Shopping Area

Retail Centre (See policies ER6, ER7)

Representation: RETAIL_CENTRE_1

-  Local Shops
-  Local Centre
-  Town Centre
-  District Centre
-  Mineral Safeguarding Area (See policy MW2)





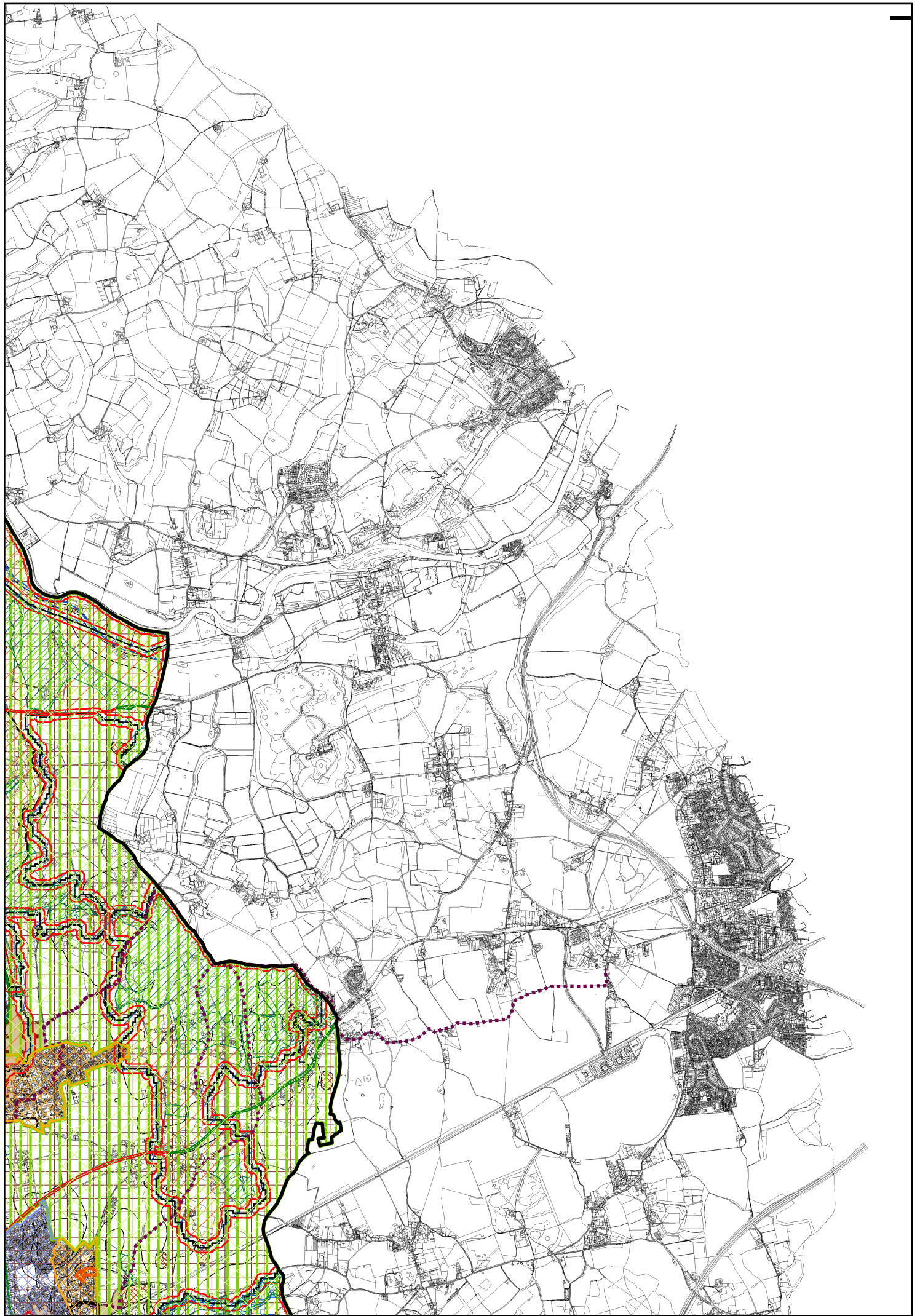
0 1,000 2,000 4,000
Meters

Reference Scale: 1:50,000



0 1,000 2,000 4,000 Meters

Reference Scale: 1:50,000



0 1,000 2,000 4,000 Meters

Reference Scale: 1:50,000